

Green Hill Solar Farm

EN010170

Works Plan Revision G

Prepared by: Lanpro

Date: March 2026

Document Reference: EX6/GH2.4_G

APFP Regulation 5(2)(j)



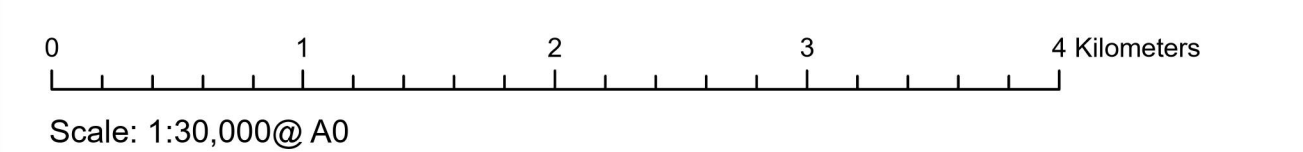
Schedule of Changes

Figure Reference	Page	Description of Changes	Reason for Revision
[cover]		Updated document reference to Revision G	As required for submission of Deadline 6.
All Sheets	3-21	Updated document references and annotations	As required for submission of Deadline 6.
Index Sheet Sheets 1-3, 8-11	3-6 11-14	Update legend to show Works No. 10C	To ensure consistency with updated Draft DCO [EX6/GH3.1_E] .
Sheet 1	4	Update to extents of Works Nos. 1, 1(d) and 9	Presentation of Change 4 requested in Change Application and Supporting Environmental Information Report [CR2-024] .
Sheets 1-3	4-6	Update Works No. 10B to 10C	To ensure consistency with updated Draft DCO [EX6/GH3.1_E] with respect to permissive routes on Green Hill A and A.2.
Sheets 8-11	11-14	Update Works No. 10B to 10C	To ensure consistency with updated Draft DCO [EX6/GH3.1_E] with respect to permissive routes on Green Hill E.
Sheets 13 to 18	16-21	Works No. 5B redesignated to 5A	Presentation of Change 3 requested in Change Application and Supporting Environmental Information Report [CR2-024] .
Sheet 14	17	Works No. 5B(vi) redesignated to 5A(vi)	Presentation of Change 3 requested in Change Application and Supporting Environmental Information Report [CR2-024] .
Sheets 16 and 17	19-20	Update to extents of Works No. 5B	Presentation of Change 3 requested in Change Application and Supporting Environmental Information Report [CR2-024] .
Sheets 17 and 18	20-21	Addition of area for Works No. 3A	Presentation of Change 1 requested in Change Application and Supporting Environmental Information Report [CR2-024] .

Key

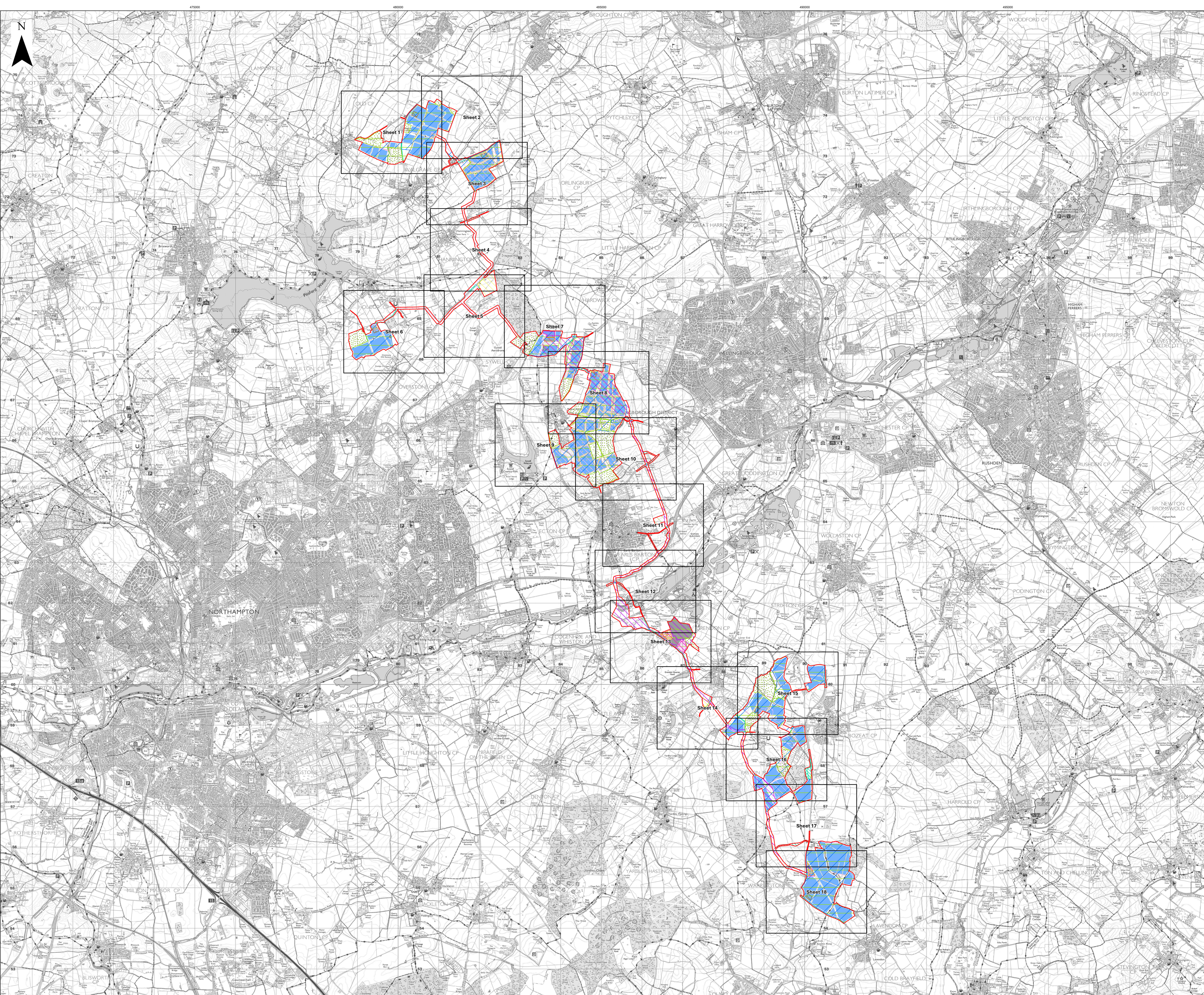
- Order Limits
- Index Sheet
- Works Number**
- 1
- 1(d)
- 2
- 2(f)
- 3A
- 3B
- 3C
- 4
- 5
- 5A
- 5A(w)
- 5B
- 5B(w)
- 6
- 7
- 8A
- 8B
- 9
- 10A
- 10B
- 10C

Layers: Lanpro, 2025; IPR, 2025
 Base Map: Reproduced from Ordnance Survey digital map data © Crown copyright/2025. All rights reserved. License number 0100031973

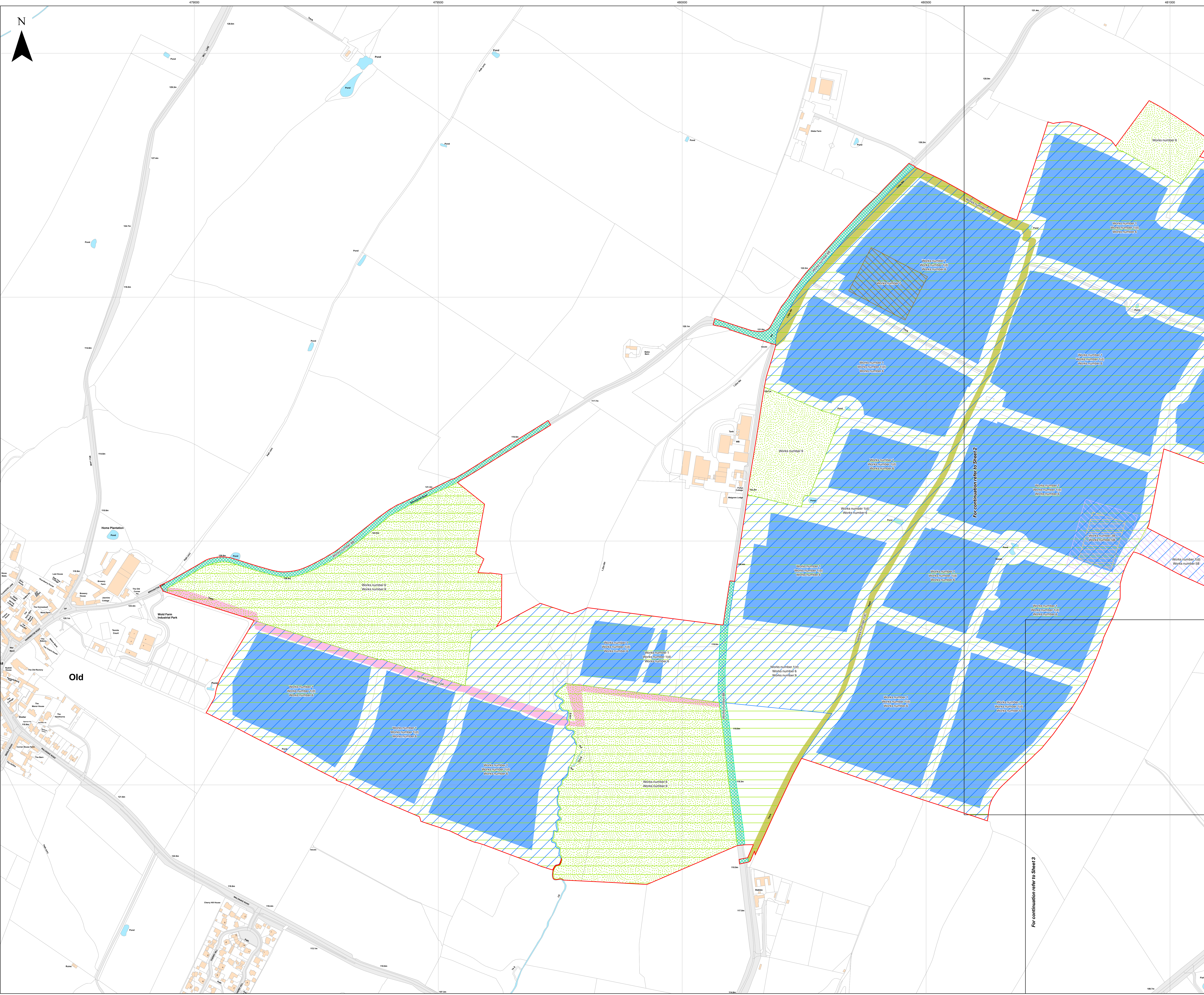


APFP Regulation: 5(2)(j)	Application Doc No. EX6/GH2.4_G
Ref: P3535_LPR_ZZ_XX_DR_Z_0274	Date: 24/03/2026
Drawn by: BH	Checked by: JC

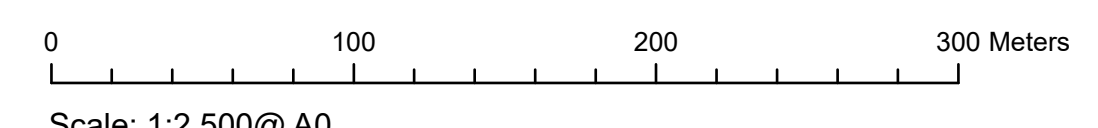
Works Plan
 Index Sheet
 Revision G



- Key**
- Order Limits
 - Index Sheet
 - Works Number**
 - 1
 - 1(d)
 - 3B
 - 5B
 - 6
 - 7
 - 8A
 - 8B
 - 9
 - 10A
 - 10C



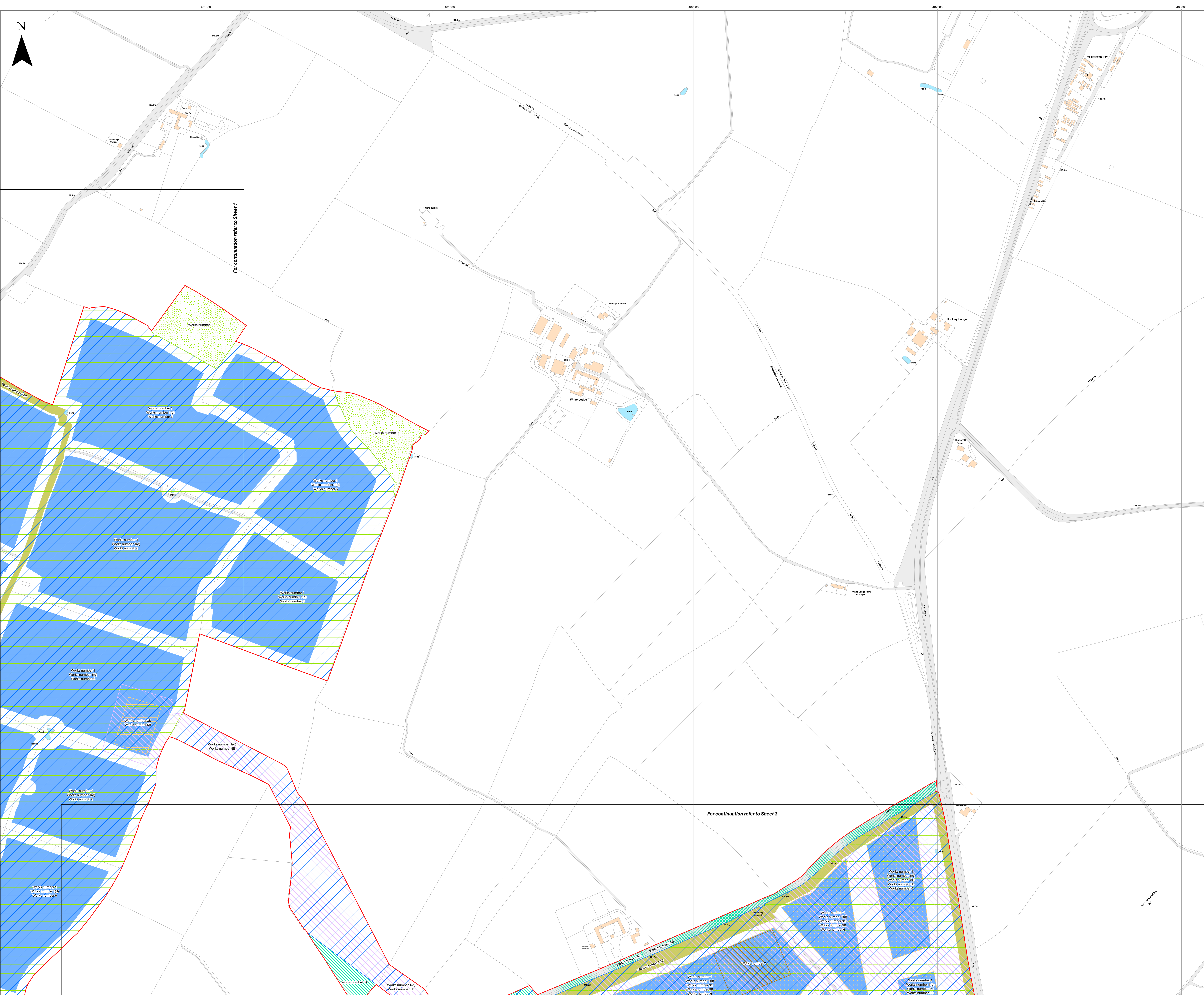
Layers: Lanpro, 2025, IPR, 2025
 Base map: Reproduced from Ordnance Survey digital map data © Crown copyright 2025. All rights reserved. License number 0100031973



APFP Regulation: 5(2)(j)	Application Doc No. EX6/GH2.4_G
Ref: P3535_LPR_ZZ_XX_DR_Z_0274	Date: 24/03/2026
Drawn by: BH	Checked by: JC

Works Plan
 Sheet 1 of 18
 Revision G



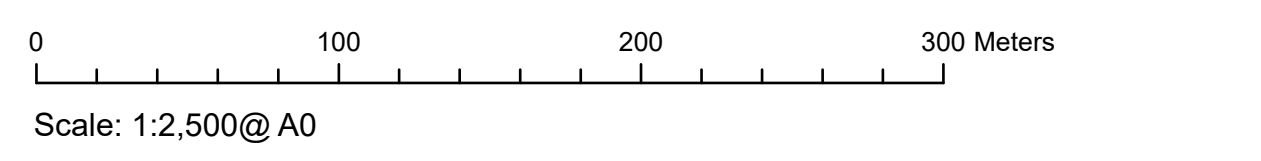


For continuation refer to Sheet 1

For continuation refer to Sheet 3

- Key**
- Order Limits
 - Index Sheet
 - Works Number**
 - 1
 - 1(d)
 - 3B
 - 3C
 - 5B
 - 6
 - 7
 - 8A
 - 8B
 - 9
 - 10C

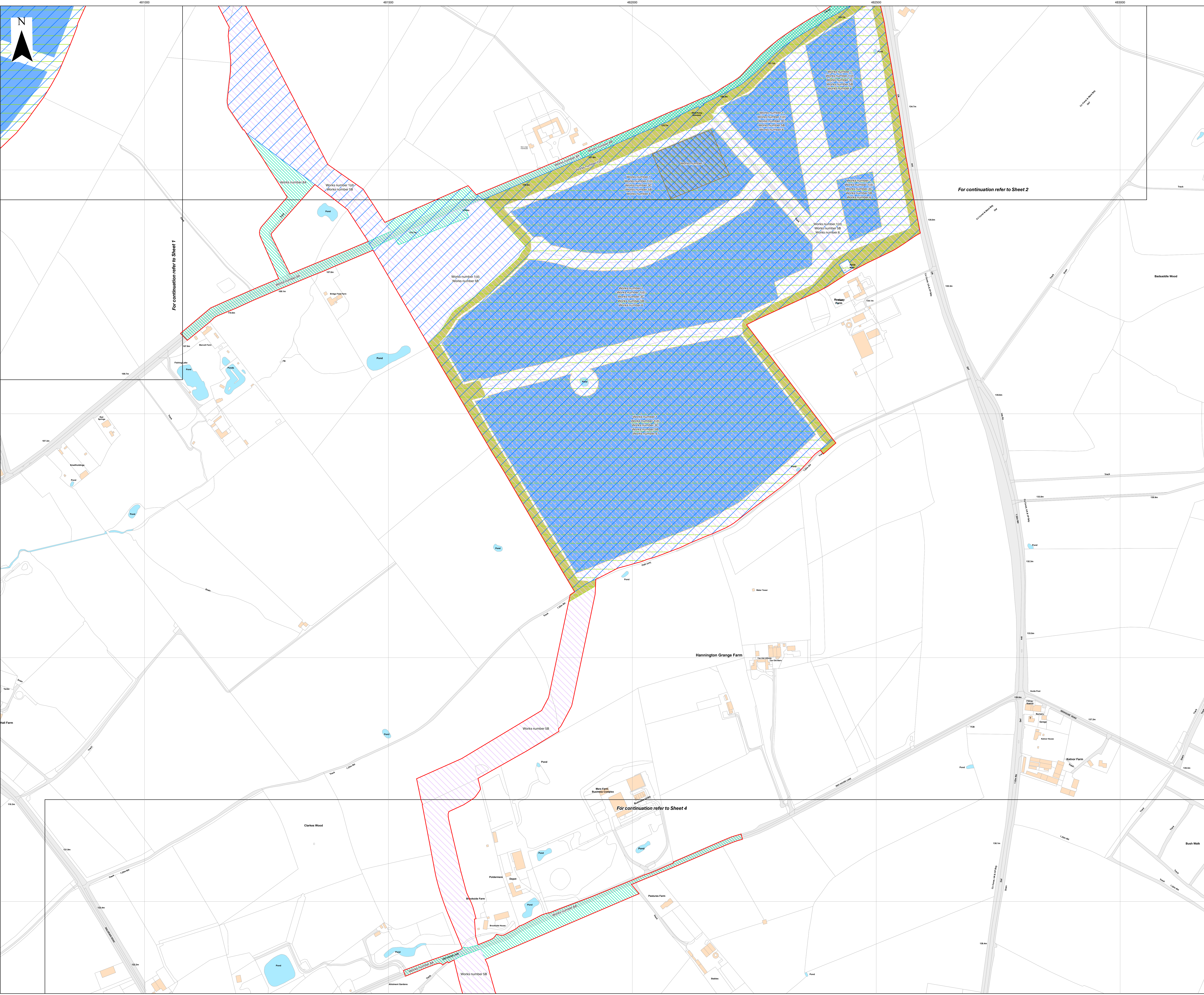
Layers: Lanpro, 2025, IPR, 2025
 Base Map: Reproduced from Ordnance Survey digital map data © Crown copyright 2025. All rights reserved. License number 0300016173














APFP Regulation: 5(2)(j)	Application Doc No. EX6/GH2.4_G
Ref: P3535_LPR_ZZ_XX_DR_Z_0274	Date: 24/03/2026
Drawn by: BH	Checked by: JC

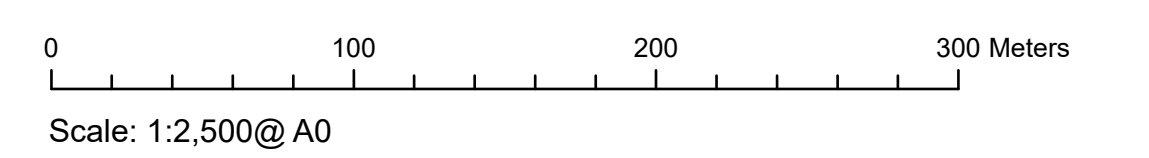
Works Plan
 Sheet 2 of 18
 Revision G





- Key**
-  Order Limits
 -  Index Sheet
 - Works Number**
 -  1
 -  1(d)
 -  3C
 -  5B
 -  6
 -  7
 -  8A
 -  8B
 -  10C

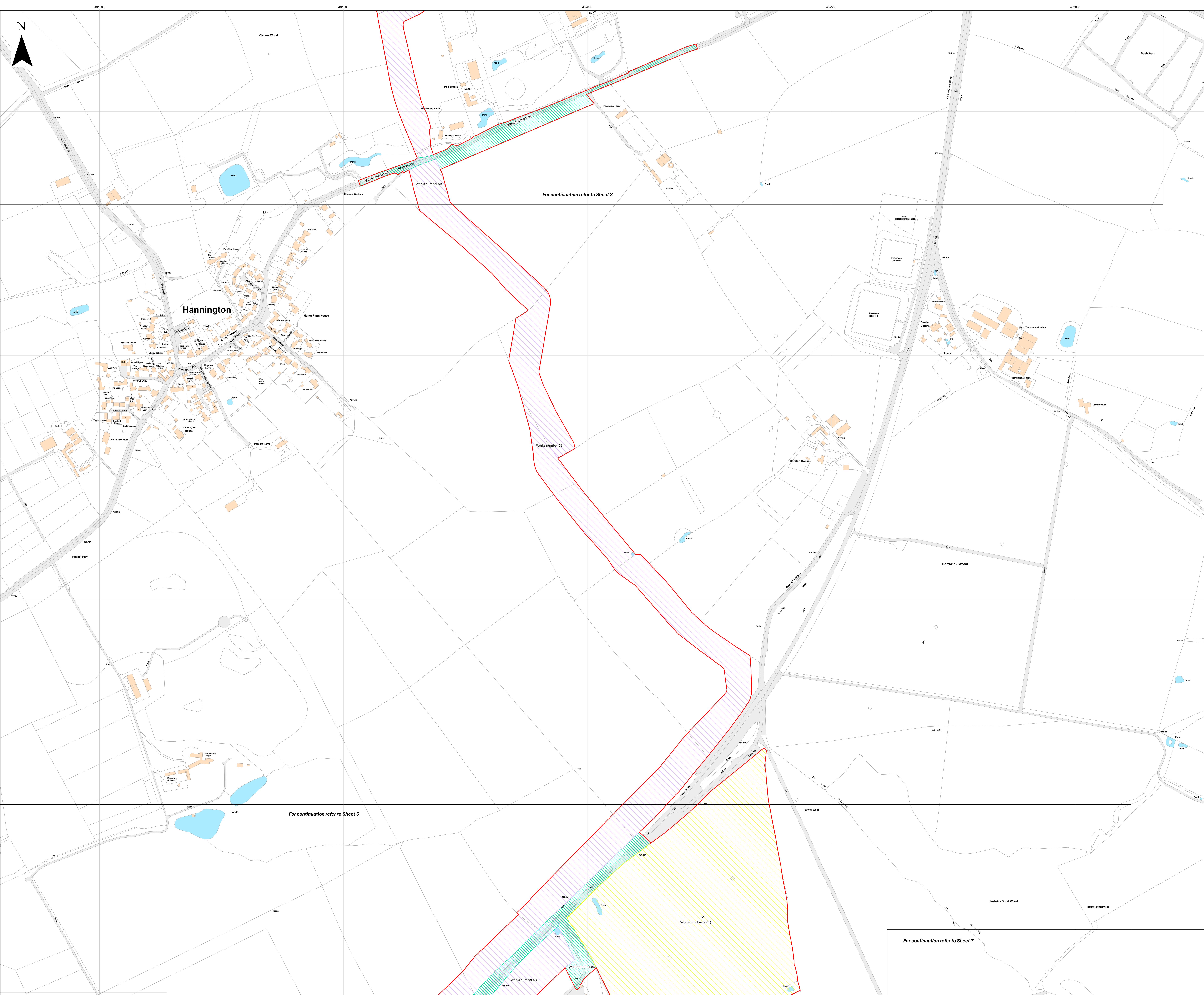
Layers: Lanpro, 2025, IPR, 2025
 Base Map: Reproduced from Ordnance Survey digital map data © Crown copyright 2025. All rights reserved. License number 0100011973








APFP Regulation: 5(2)(j)	Application Doc No. EX6/GH2.4_G
Ref: P3535_LPR_ZZ_XX_DR_Z_0274	Date: 24/03/2026
Drawn by: BH	Checked by: JC

Works Plan
 Sheet 3 of 18
 Revision G





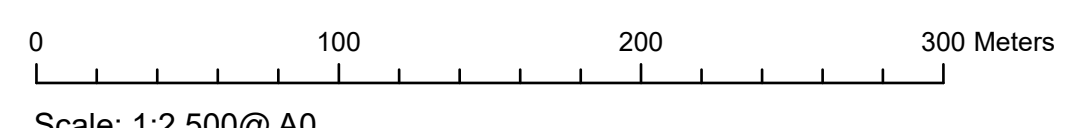
- Key**
-  Order Limits
 -  Index Sheet
 - Works Number**
 -  SB
 -  SB(v)
 -  8A

For continuation refer to Sheet 3

For continuation refer to Sheet 5

For continuation refer to Sheet 7

Layers: Lanpro, 2025; KIP, 2025
 Base Map: Reproduced from Ordnance Survey digital map data © Crown copyright 2025. All rights reserved. License number 0100031973









Scale: 1:2,500@A0

APFP Regulation: 5(2)(j)	Application Doc No. EX6/GH2.4_G
Ref: P3535_LPR_ZZ_XX_DR_Z_0274	Date: 24/03/2026
Drawn by: BH	Checked by: JC

Works Plan
 Sheet 4 of 18
 Revision G



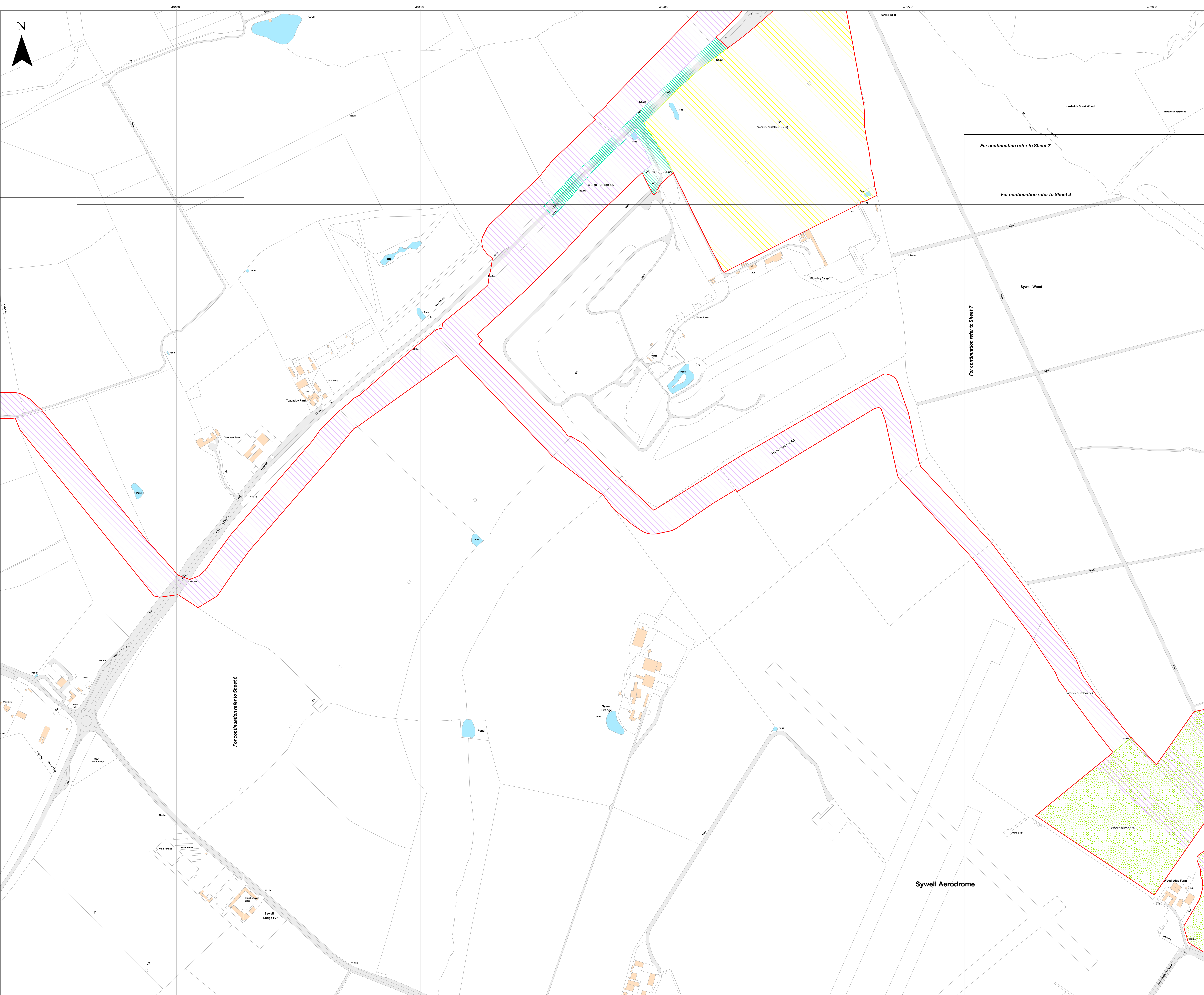
- Key**
-  Order Limits
 -  Index Sheet
 - Works Number**
 -  SB
 -  SB(vi)
 -  8A
 -  9

Layers: Lanpro, 2025; KIP, 2025
Base Map: Reproduced from Ordnance Survey digital map data © Crown copyright 2025. All rights reserved. License number 0100011973

0 100 200 300 Meters
Scale: 1:2,500@A0

APFP Regulation: 5(2)(j)	Application Doc No. EX6/GH2.4_G
Ref: P3535_LPR_ZZ_XX_DR_Z_0274	Date: 24/03/2026
Drawn by: BH	Checked by: JC

Works Plan
Sheet 5 of 18
Revision G

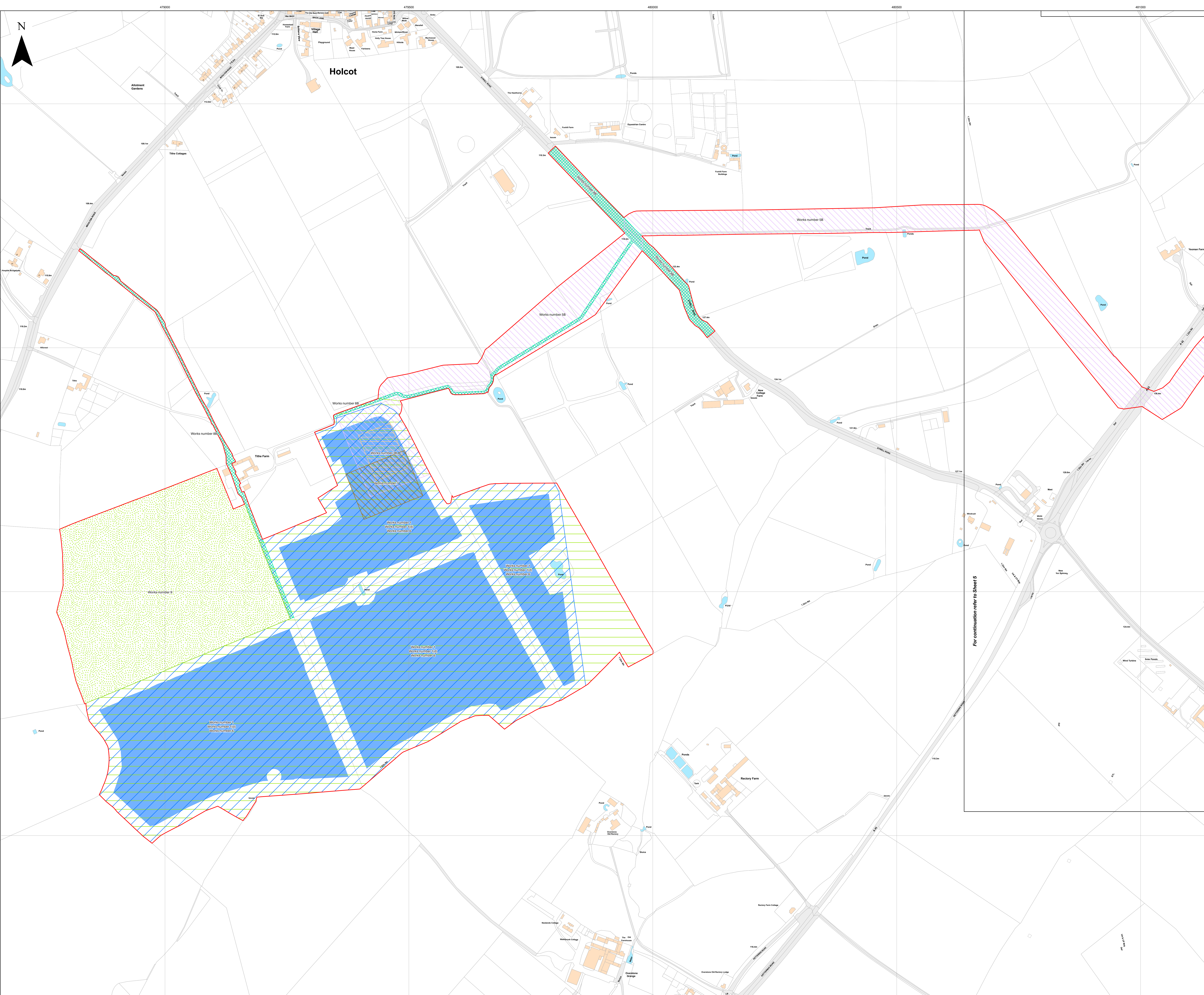


For continuation refer to Sheet 6

For continuation refer to Sheet 7

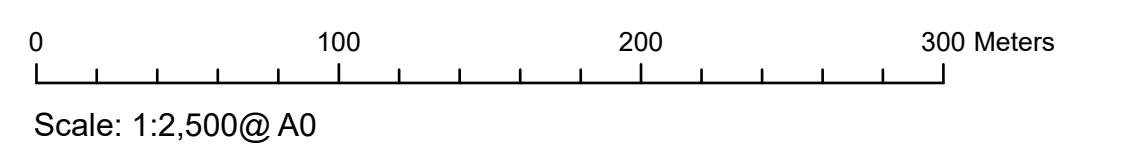
For continuation refer to Sheet 7

For continuation refer to Sheet 4



- Key**
- Order Limits
 - Index Sheet
 - Works Number**
 - 1
 - 1(d)
 - 3B
 - 5B
 - 6
 - 7
 - 8B
 - 9

Layers: Lanpro, 2025, IPR, 2025
 Base Map: Reproduced from Ordnance Survey digital map data © Crown copyright 2025. All rights reserved. License number 030001673


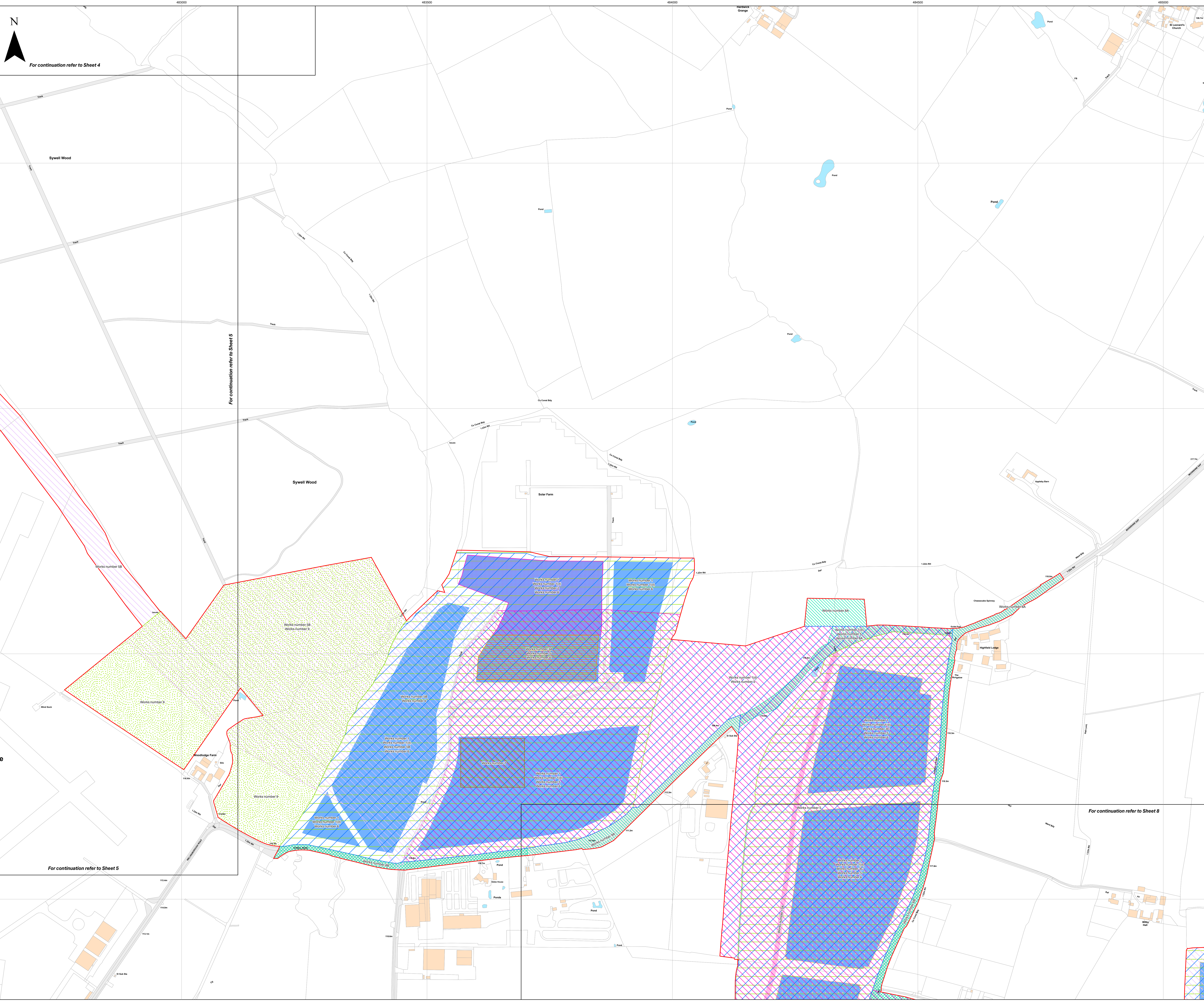


APFP Regulation: 5(2)(j)	Application Doc No. EX6/GH2.4_G
Ref: P3535_LPR_ZZ_XX_DR_Z_0274	Date: 24/03/2026
Drawn by: BH	Checked by: JC

Works Plan
 Sheet 6 of 18
 Revision G

GREEN HILL
 SOLAR FARM

For continuation refer to Sheet 5



For continuation refer to Sheet 4

For continuation refer to Sheet 5

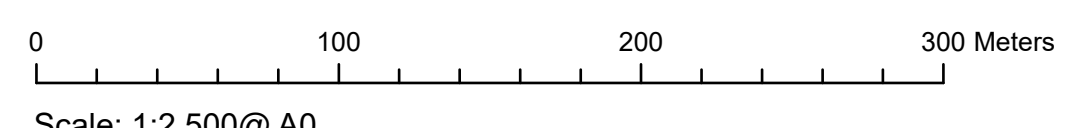
For continuation refer to Sheet 5

For continuation refer to Sheet 8



- Key**
- Order Limits
 - Index Sheet
 - Works Number**
 - 1
 - 1(d)
 - 2
 - 3A
 - 3C
 - 5
 - 5B
 - 6
 - 7
 - 8A
 - 8B
 - 9
 - 10A

Layers: Lanpro, 2025, IPR, 2025
 Base Map: Reproduced from Ordnance Survey digital map data © Crown copyright 2025. All rights reserved. License number 010001673



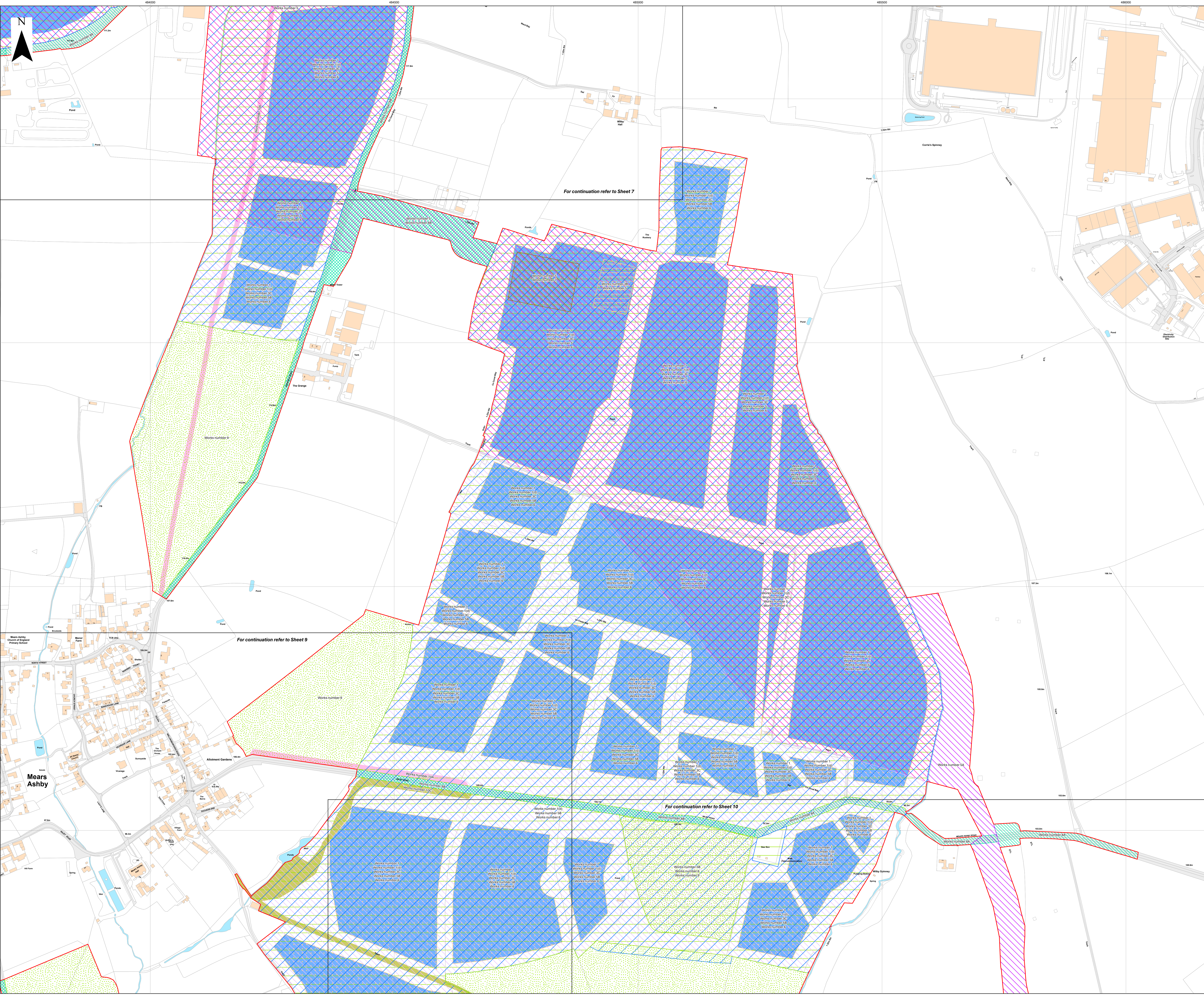
Scale: 1:2,500 @ A0

APFP Regulation: 5(2)(j)	Application Doc No. EX6/GH2.4_G
Ref: P3535_LPR_ZZ_XX_DR_Z_0274	Date: 24/03/2026
Drawn by: BH	Checked by: JC

Works Plan
 Sheet 7 of 18
 Revision G



- Key**
- Order Limits
 - Index Sheet
 - Works Number**
 - 1
 - 1(d)
 - 3B
 - 3C
 - 5
 - 5A
 - 5B
 - 6
 - 7
 - 8A
 - 8B
 - 9
 - 10A
 - 10C

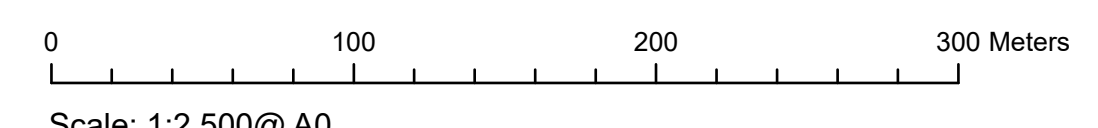


For continuation refer to Sheet 7

For continuation refer to Sheet 9

For continuation refer to Sheet 10

Layers: Lanpro, 2025: KIP, 2025
 Base map: Reproduced from Ordnance Survey digital map data © Crown copyright 2025. All rights reserved. License number 0100016173

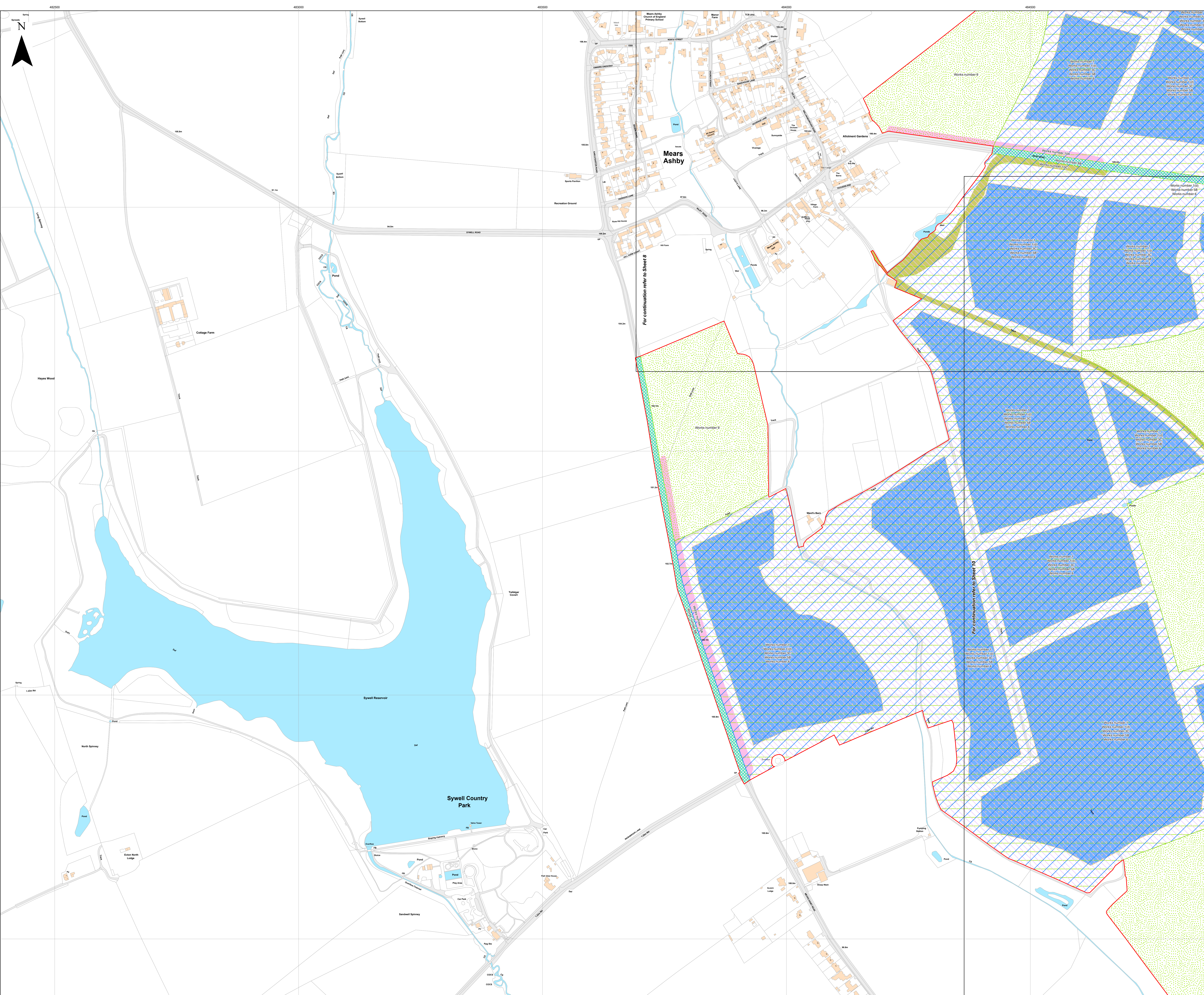













Scale: 1:2,500 @ A0

APFP Regulation: 5(2)(j)	Application Doc No. EX6/GH2.4_G
Ref: P3535_LPR_ZZ_XX_DR_Z_0274	Date: 24/03/2026
Drawn by: BH	Checked by: JC

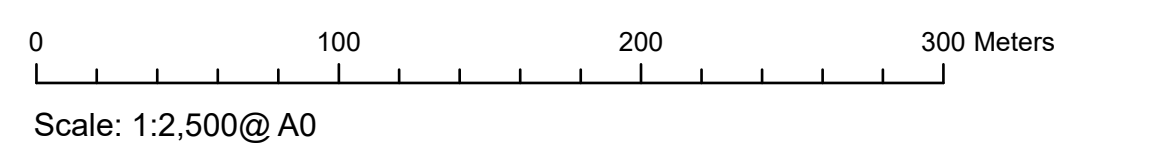
Works Plan
 Sheet 8 of 18
 Revision G





- Key**
-  Order Limits
 -  Index Sheet
 - Works Number**
 -  1
 -  1(d)
 -  3C
 -  5B
 -  6
 -  8B
 -  9
 -  10A
 -  10C

Layers: Lanpro, 2025, IPR, 2025
 Base map: Reproduced from Ordnance Survey digital map data © Crown copyright 2025. All rights reserved. License number 030001673



APFP Regulation: 5(2)(j)	Application Doc No. EX6/GH2_4_G
Ref: P3535_LPR_ZZ_XX_DR_Z_0274	Date: 24/03/2026
Drawn by: BH	Checked by: JC

Works Plan
 Sheet 9 of 18
 Revision G



- Key**
- Order Limits
 - Index Sheet
 - Works Number**
 - 1
 - 1(d)
 - 3C
 - 5A
 - 5B
 - 6
 - 8A
 - 8B
 - 9
 - 10C

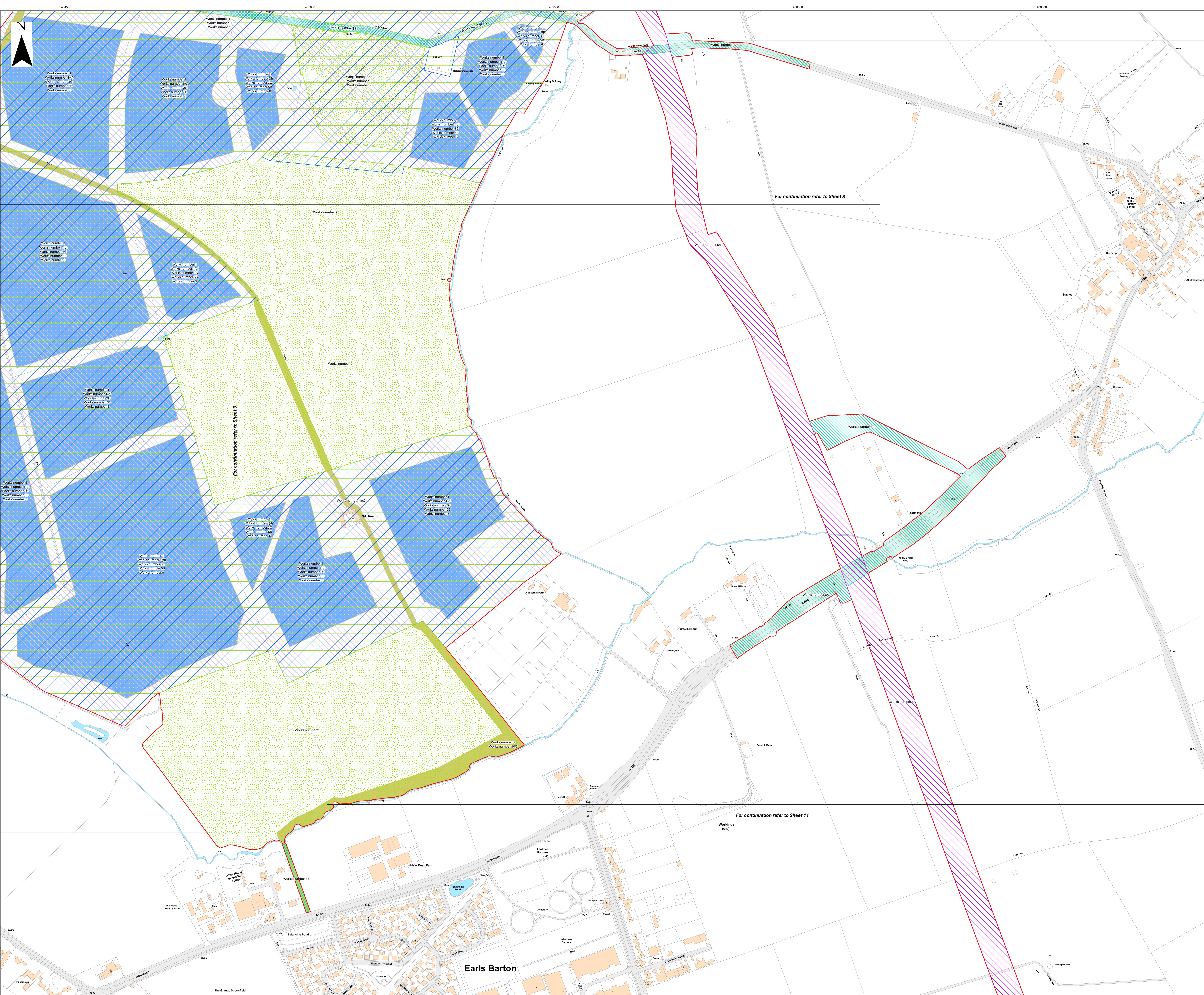
Layers: Lanpro, 2025; IPR, 2025
 Base map: Reproduced from Ordnance Survey digital map data © Crown copyright 2025. All rights reserved. License number 0100016173

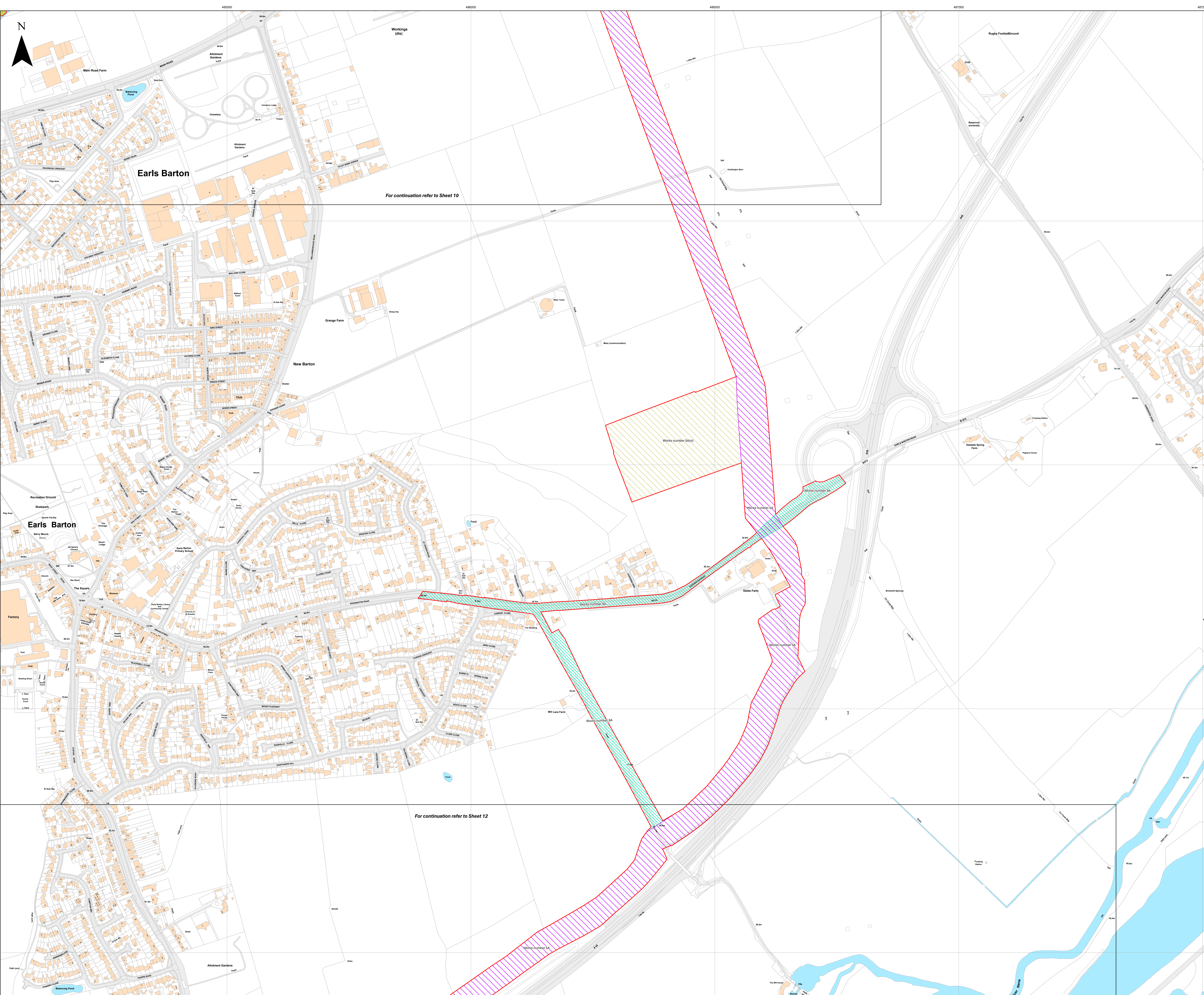
0 100 200 300 Meters








Scale: 1:2,500@ A0

APFP Regulation: 5(2)(j)	Application Doc No. EX6/GH2.4_G
Ref: P3535_LPR_ZZ_XX_DR_Z_0274	Date: 24/03/2026
Drawn by: BH	Checked by: JC

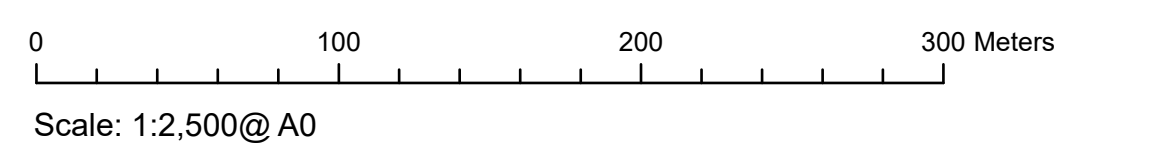
Works Plan
 Sheet 10 of 18
 Revision G





- Key**
-  Order Limits
 -  Index Sheet
 - Works Number**
 -  5A
 -  5A(vi)
 -  8A
 -  9
 -  10C


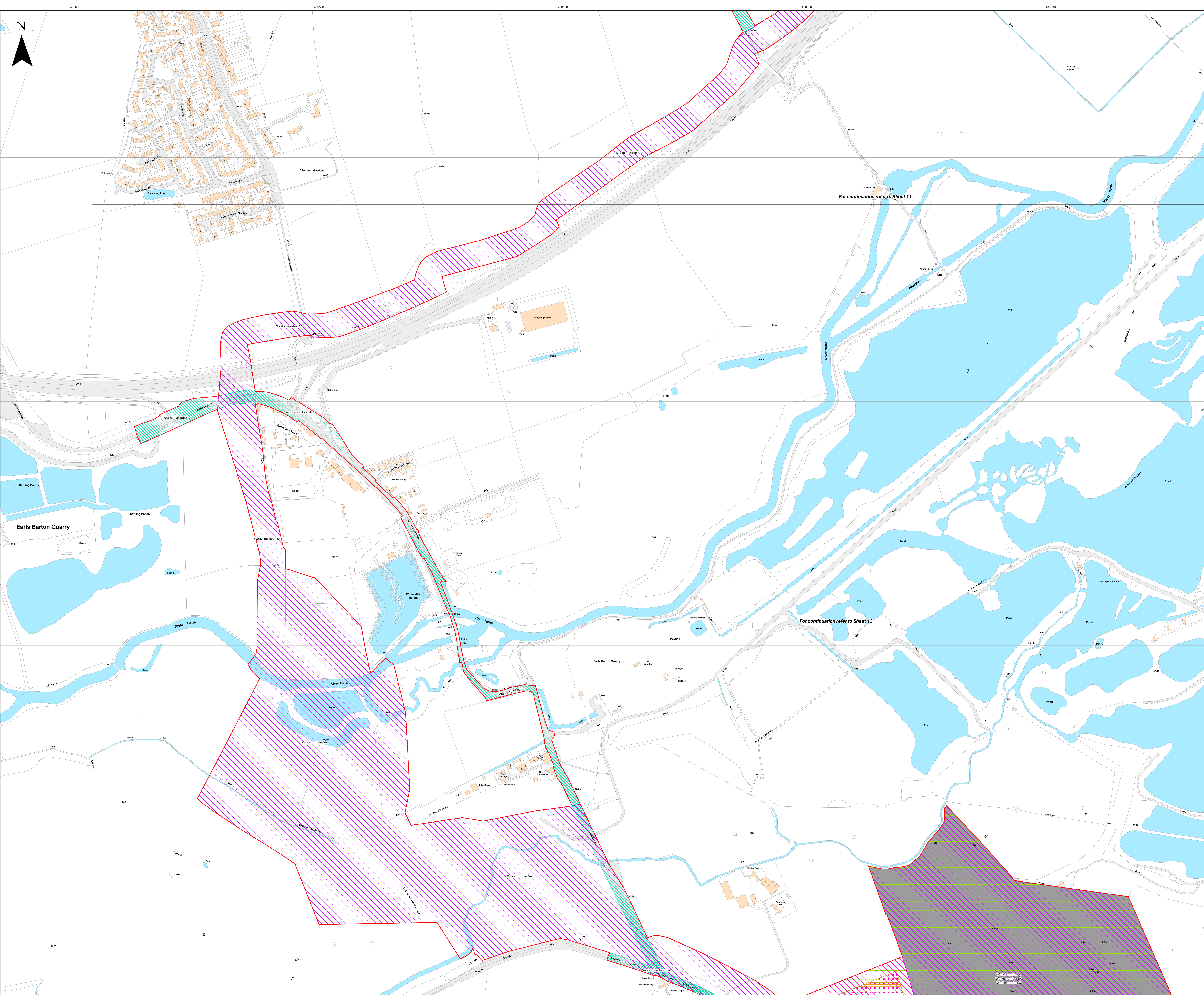
Layers: Lanpro, 2025: IPR, 2025
 Base Map: Reproduced from Ordnance Survey digital map data © Crown copyright 2025. All rights reserved. License number 0300031973



APFP Regulation: 5(2)(j)	Application Doc No. EX6/GH2.4_G
Ref: P3535_LPR_ZZ_XX_DR_Z_0274	Date: 24/03/2026
Drawn by: BH	Checked by: JC

Works Plan
 Sheet 11 of 18
 Revision G



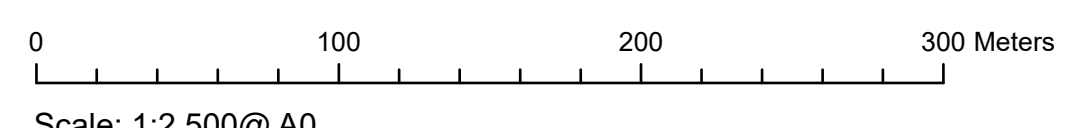


- Key**
- Order Limits
 - Index Sheet
 - Works Number**
 - 2
 - 3A
 - 4
 - 5
 - 5A
 - 6
 - 7
 - 8A
 - 8B

For continuation refer to Sheet 11

For continuation refer to Sheet 13

Layers: Lanpro, 2025; IPR, 2025
 Base Map: Reproduced from Ordnance Survey digital map data © Crown copyright 2025. All rights reserved. License number 0300031973



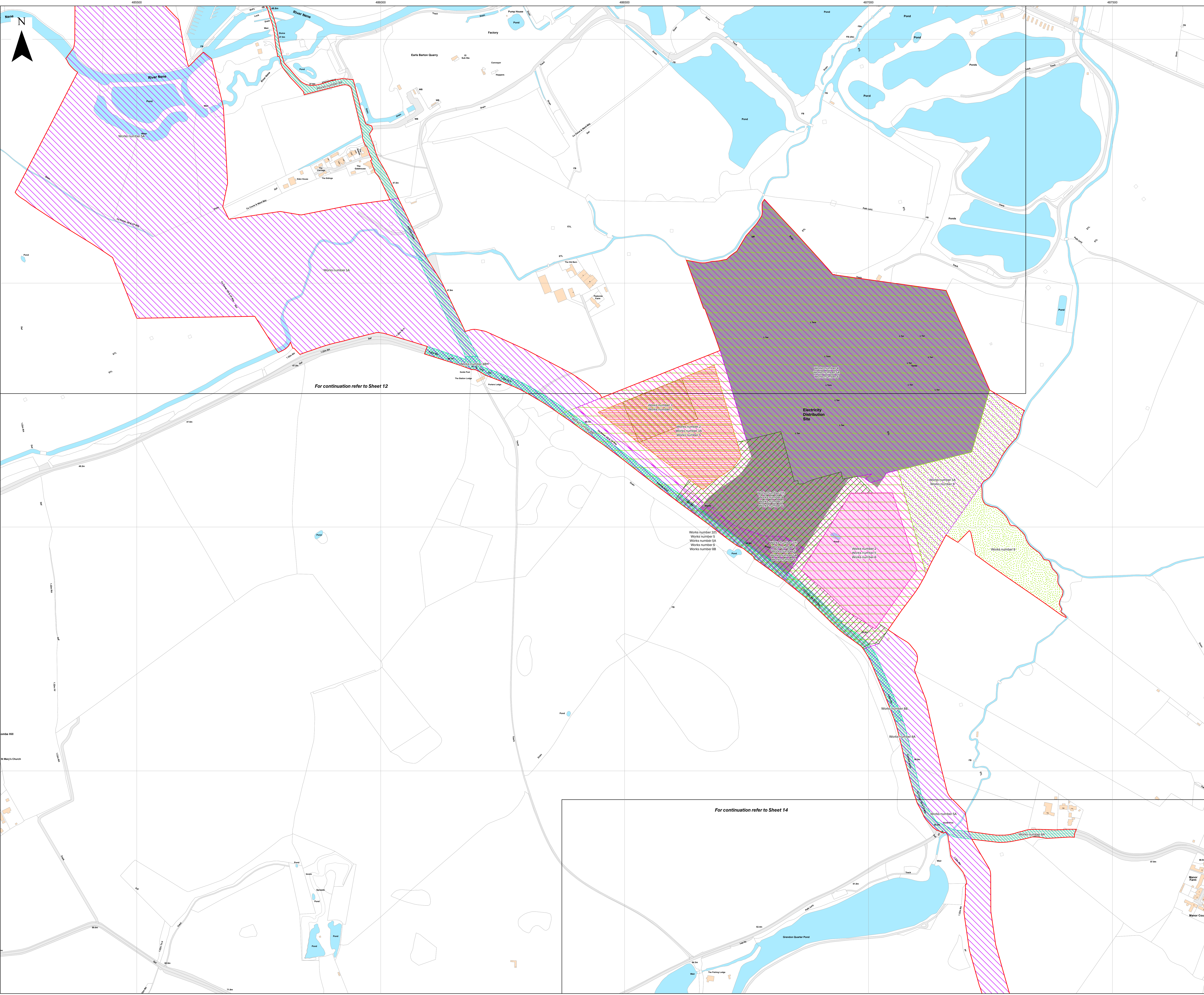
Scale: 1:2,500@A0

APFP Regulation: 5(2)(j)	Application Doc No. EX6/GH2.4_G
Ref: P3535_LPR_ZZ_XX_DR_Z_0274	Date: 24/03/2026
Drawn by: BH	Checked by: JC

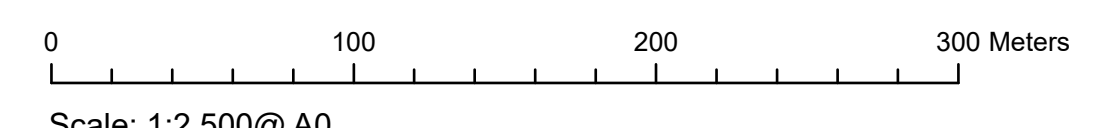
Works Plan
 Sheet 12 of 18
 Revision G



- Key**
- Order Limits
 - Index Sheet
 - Works Number**
 - 2
 - 2(f)
 - 3A
 - 4
 - 5
 - 5A
 - 6
 - 7
 - 8A
 - 8B
 - 9




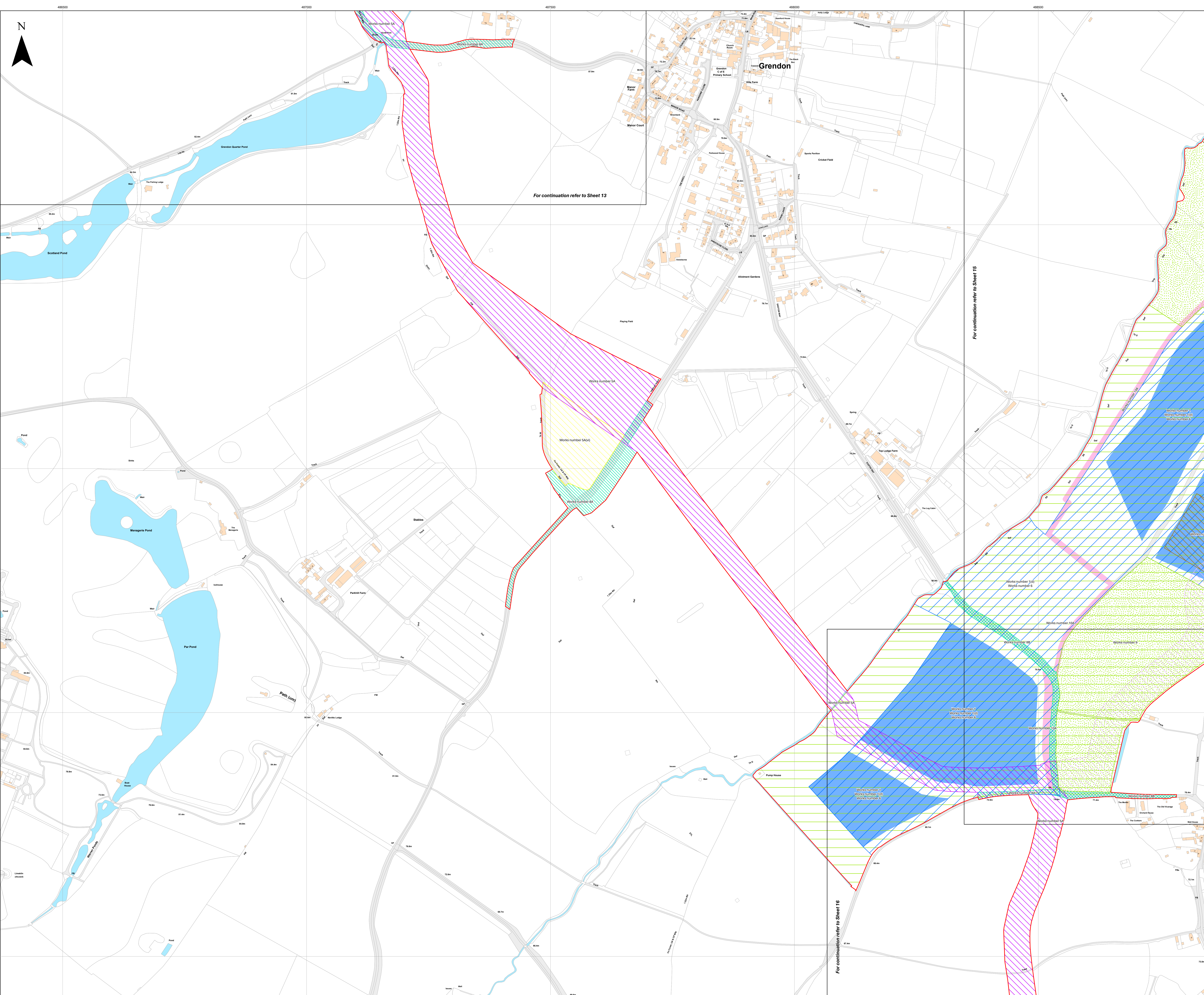
Layers: Lanpro, 2025; KIP, 2025
 Base Map: Reproduced from Ordnance Survey digital map data © Crown copyright 2025. All rights reserved. License number 0100016173
















APFP Regulation: 5(2)(j)	Application Doc No. EX6/GH2.4_G
Ref: P3535_LPR_ZZ_XX_DR_Z_0274	Date: 24/03/2026
Drawn by: BH	Checked by: JC

Works Plan
 Sheet 13 of 18
 Revision G





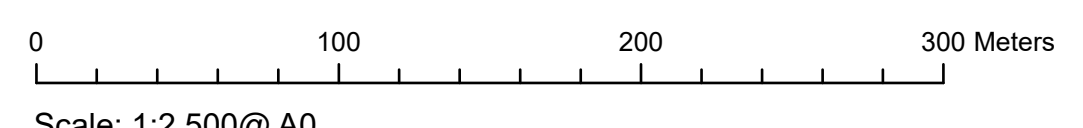
- Key**
-  Order Limits
 -  Index Sheet
 - Works Number**
 -  1
 -  1(d)
 -  5A
 -  5B
 -  5B(v)
 -  6
 -  7
 -  8A
 -  8B
 -  9
 -  10A

For continuation refer to Sheet 13

For continuation refer to Sheet 15

For continuation refer to Sheet 16

Layers: Lanpro, 2025, IPR, 2025
 Base Map: Reproduced from Ordnance Survey digital map data © Crown copyright 2025. All rights reserved. License number 030001673

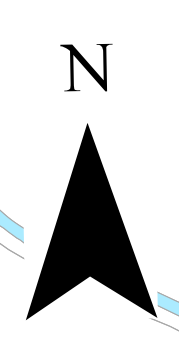
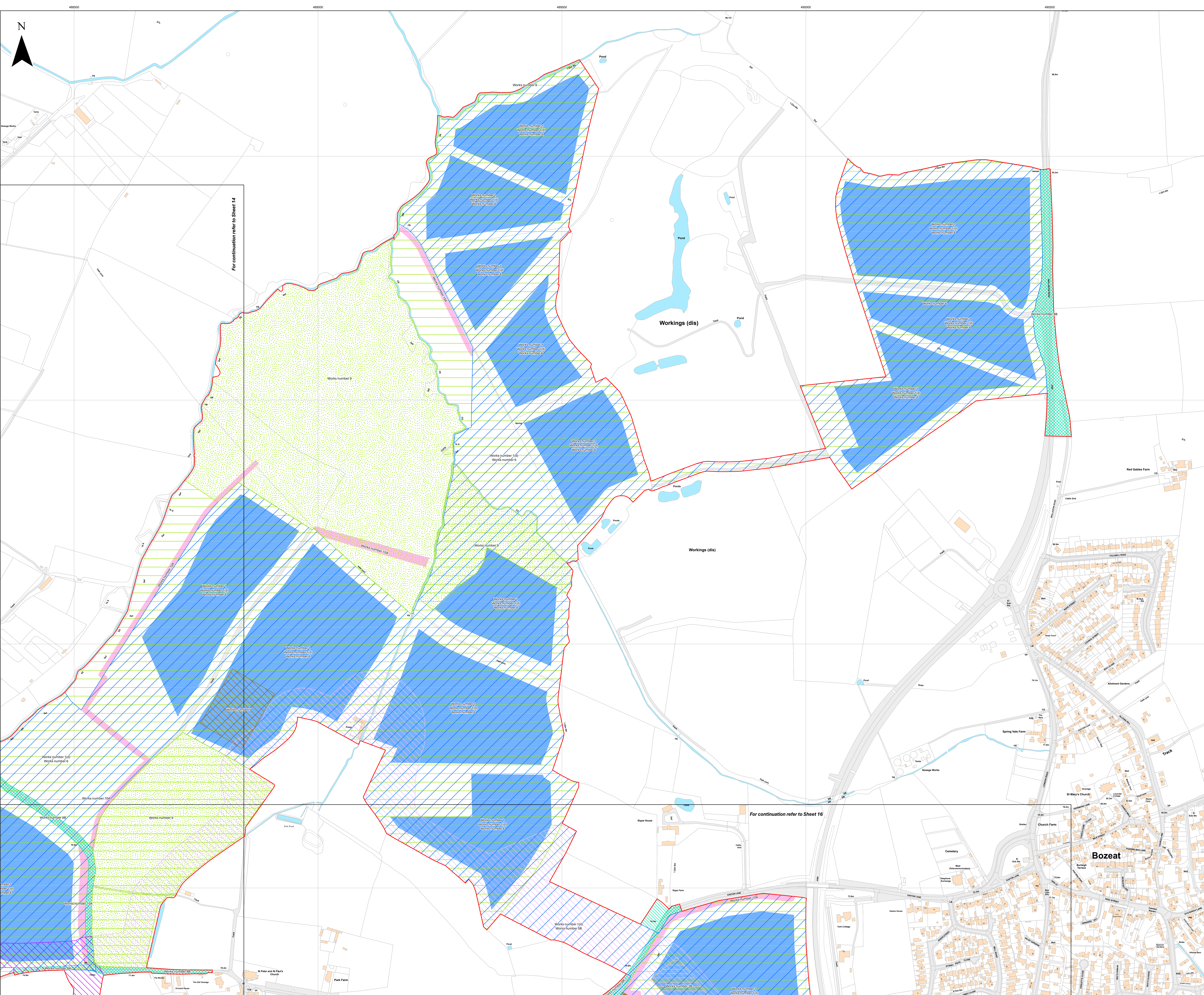
















Scale: 1:2,500@ A0

APFP Regulation: 5(2)(j)	Application Doc No. EX6/GH2.4_G
Ref: P3535_LPR_ZZ_XX_DR_Z_0274	Date: 24/03/2026
Drawn by: BH	Checked by: JC

Works Plan
 Sheet 14 of 18
 Revision G





- Key**
-  Order Limits
 -  Index Sheet
 - Works Number**
 -  1
 -  1(d)
 -  3B
 -  5A
 -  5B
 -  6
 -  7
 -  8A
 -  8B
 -  9
 -  10A
 -  10B

For continuation refer to Sheet 14

For continuation refer to Sheet 16














Layers: Lanpro, 2025; IPR, 2025
 Base Map: Reproduced from Ordnance Survey digital map data © Crown copyright 2025. All rights reserved. License number 0300016973

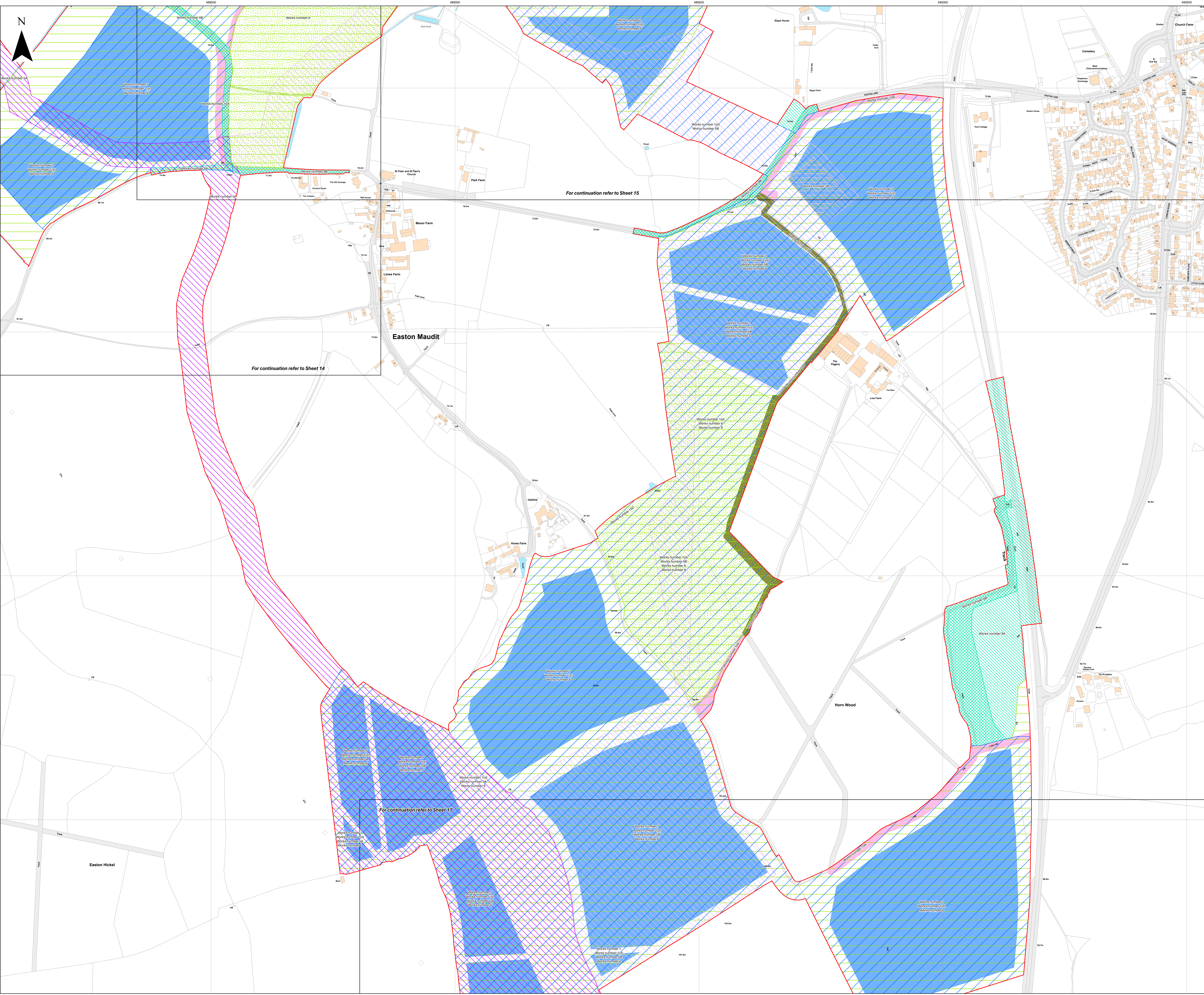


APFP Regulation: 5(2)(j)	Application Doc No. EX6/GH2.4_G
Ref: P3535_LPR_ZZ_XX_DR_Z_0274	Date: 24/03/2026
Drawn by: BH	Checked by: JC

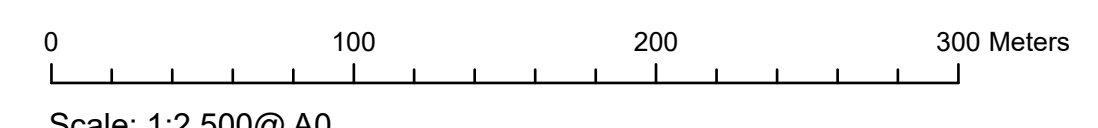
Works Plan
 Sheet 15 of 18
 Revision G



- Key**
-  Order Limits
 -  Index Sheet
 - Works Number**
 -  1
 -  1(d)
 -  3B
 -  5A
 -  5B
 -  6
 -  8A
 -  8B
 -  9
 -  10A
 -  10B



Layers: Lanpro, 2025, IPR, 2025
 Base map: Reproduced from Ordnance Survey digital map data © Crown copyright 2025. All rights reserved. License number 050001673



APFP Regulation: 5(2)(j)	Application Doc No. EX6/GH2.4_G
Ref: P3535_LPR_ZZ_XX_DR_Z_0274	Date: 24/03/2026
Drawn by: BH	Checked by: JC

Works Plan
 Sheet 16 of 18
 Revision G



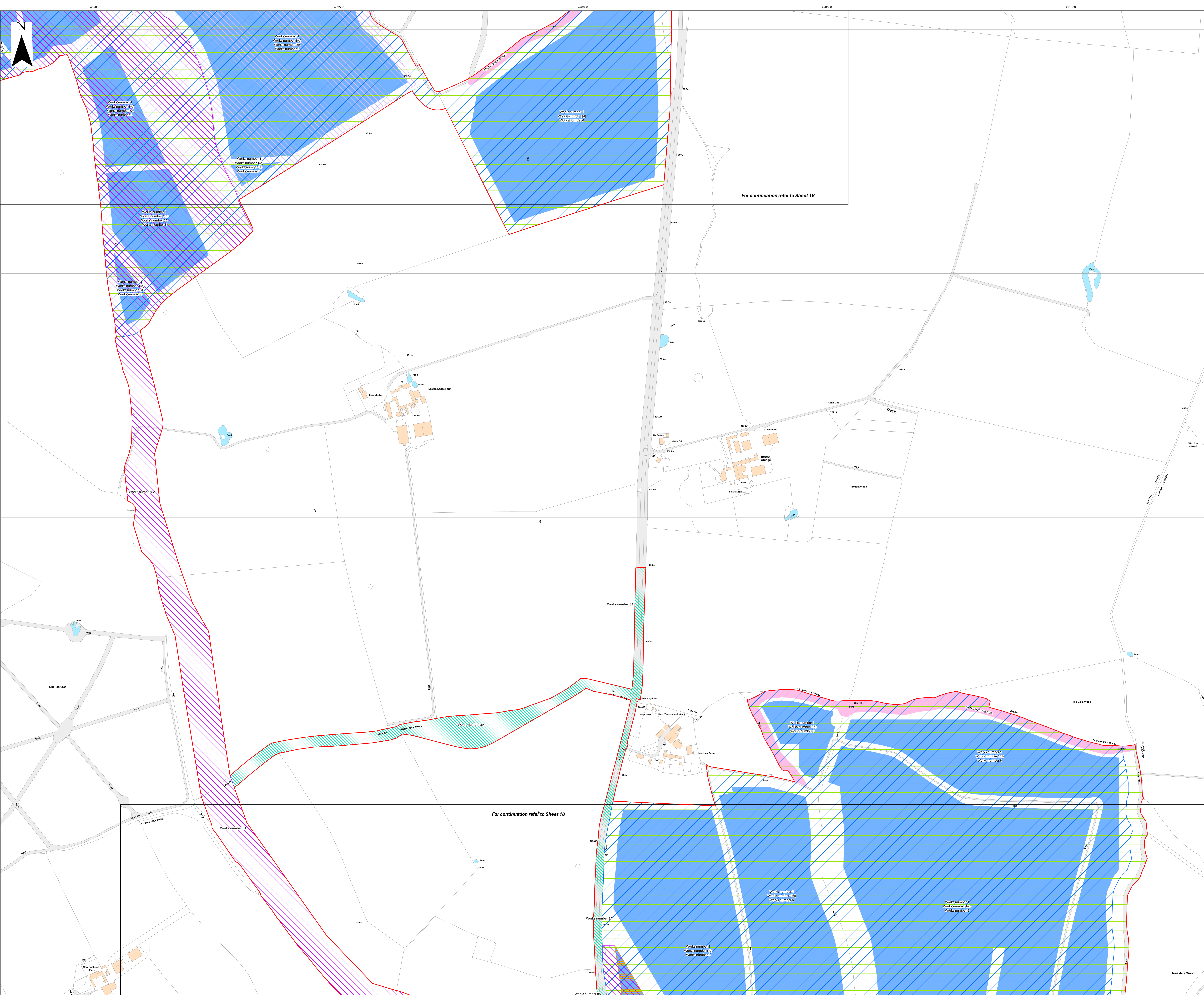
- Key**
- Order Limits
 - Index Sheet
 - Works Number**
 - 1
 - 1(d)
 - 3A
 - 5A
 - 5B
 - 6
 - 8A
 - 10A

Layers: Lanpro, 2025, IPR, 2025
 Base Map: Reproduced from Ordnance Survey digital map data © Crown copyright 2025. All rights reserved. License number 0100016173















APFP Regulation: 5(2)(j)	Application Doc No. EX6/GH2.4_G
Ref: P3535_LPR_ZZ_XX_DR_Z_0274	Date: 24/03/2026
Drawn by: BH	Checked by: JC

Works Plan
 Sheet 17 of 18
 Revision G

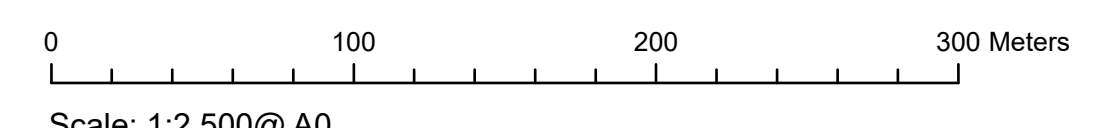


For continuation refer to Sheet 16

For continuation refer to Sheet 18

- Key**
-  Order Limits
 -  Index Sheet
 - Works Number**
 -  1
 -  1(d)
 -  3A
 -  3B
 -  5A
 -  6
 -  7
 -  8A
 -  8B
 -  10A

Layers: Lanpro, 2025, IPR, 2025
 Base map: Reproduced from Ordnance Survey digital map data © Crown copyright 2025. All rights reserved. License number 0100011973



Scale: 1:2,500@A0

APFP Regulation: 5(2)(j)	Application Doc No. EX6/GH2.4_G
Ref: P3535_LPR_ZZ_XX_DR_Z_0274	Date: 24/03/2026
Drawn by: BH	Checked by: JC

Works Plan
 Sheet 18 of 18
 Revision G

